

# Veterans of Foreign Wars

## District II, Mainland Japan

### Memorial Day Services

#### 25 May 2014 at 1000

Guests and Participants are asked to be on location by 0945

*Commemoration services will be at the  
Yokohama Commonwealth War Cemetery, Hodogaya*

The Yokohama Commonwealth War Cemetery is situated about 5 kilometers west of central Yokohama and about 30 kilometers from the center of Tokyo. It was built in 1945 and is maintained by the Commonwealth War Graves Commission on behalf of the governments of the United Kingdom, Canada, Australia, New Zealand, South Africa, India and Pakistan. It is the only such cemetery in Japan.

Use the directions below or select the following link [Generate Map](#) to get Google Map directions to Hodogaya from Yokosuka. If you have another starting point, input your starting point in field "A".

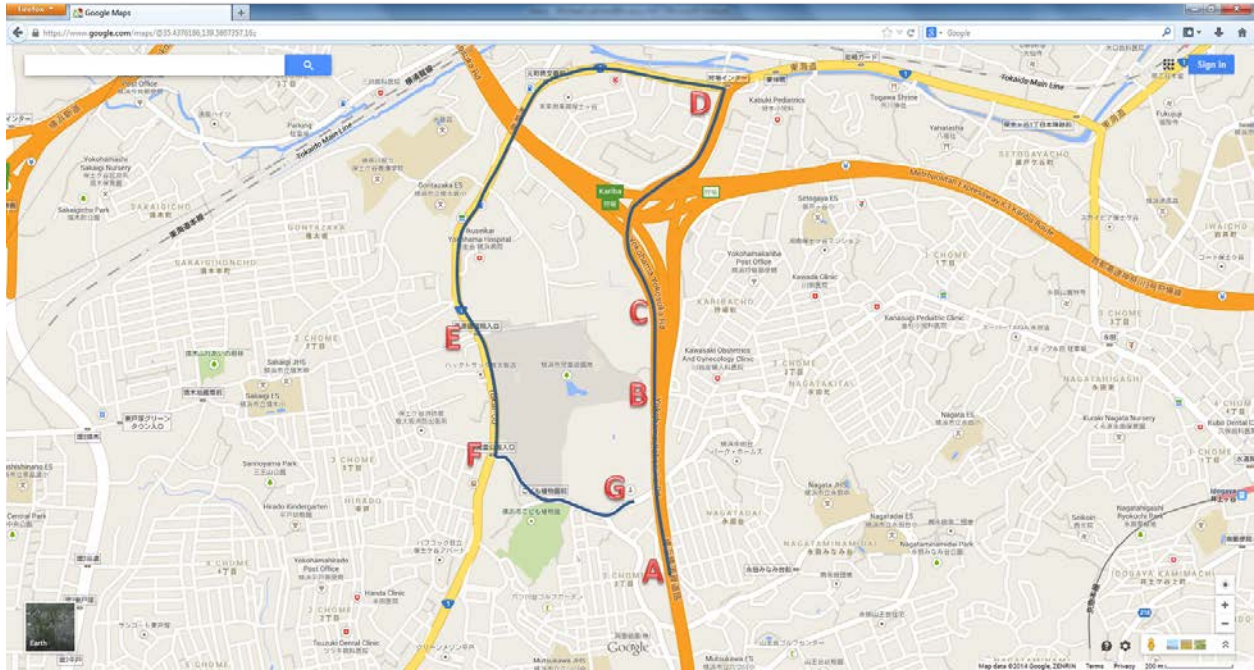
## Map and Directions

**Directions by Car from Yokosuka (attached map and screen shots start AFTER Mutsukawa toll booth).**

Get on the Yoko Yoko expressway towards Yokohama (about 25KM).

1. Pay the toll at the Mutsukawa Toll plaza and get into the left lane (about 1 KM).
2. Prepare to take the Kariba Exit (map point **A**) staying in the left lane as the road splits (map points **B and C**). Stay in the left lane all the way to the T junction/intersection.
3. Turn left at the T junction at the bottom of the Kariba exit ramp (Map Point **D**).
4. After about 1 KM you will pass a tunnel on your left side (Map Point **E**), continue straight to the next light.
5. Take a left at the light (Map point **F**).
6. After about 1 KM you see a small opening for the cemetery on your left side (Map point **G**). If you go under the Expressway you have gone too far.

# ROUTE TO HODOGAYA / MAP POINTS



## MAP POINTS A-D

A



B



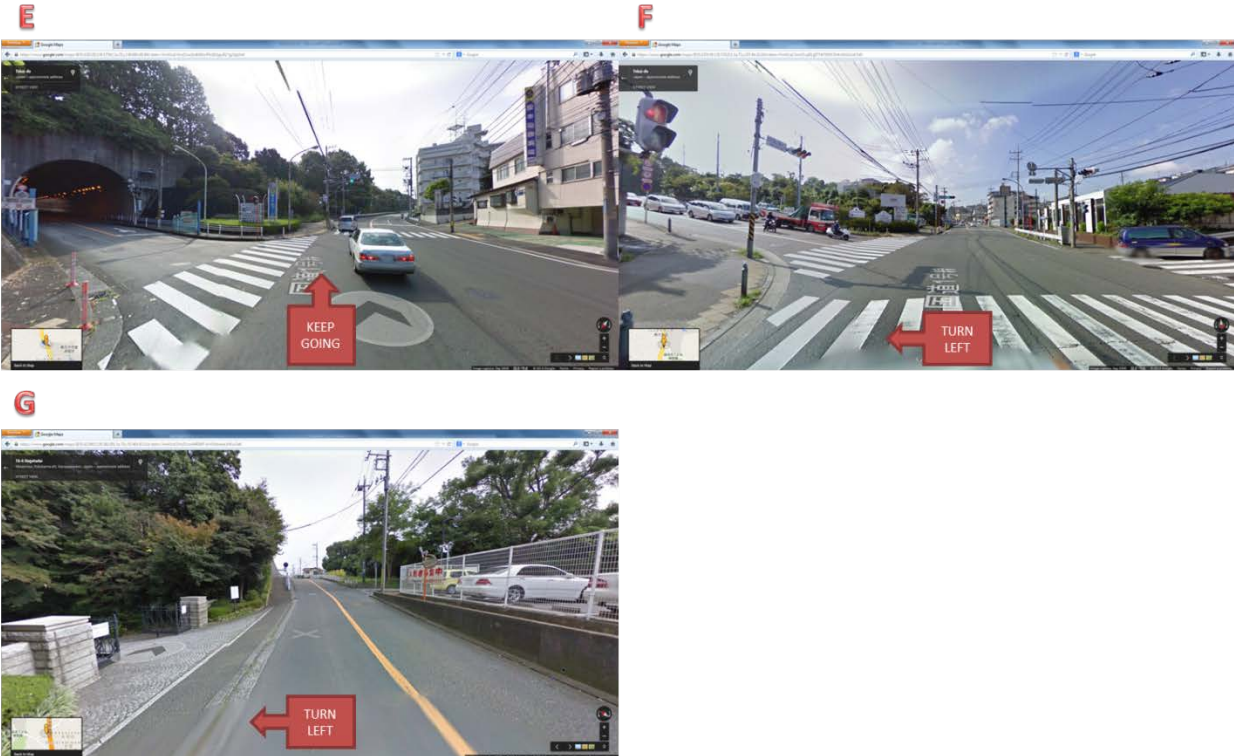
C



D



# MAP POINTS E-G



## By Bus

### From Yokohama Station

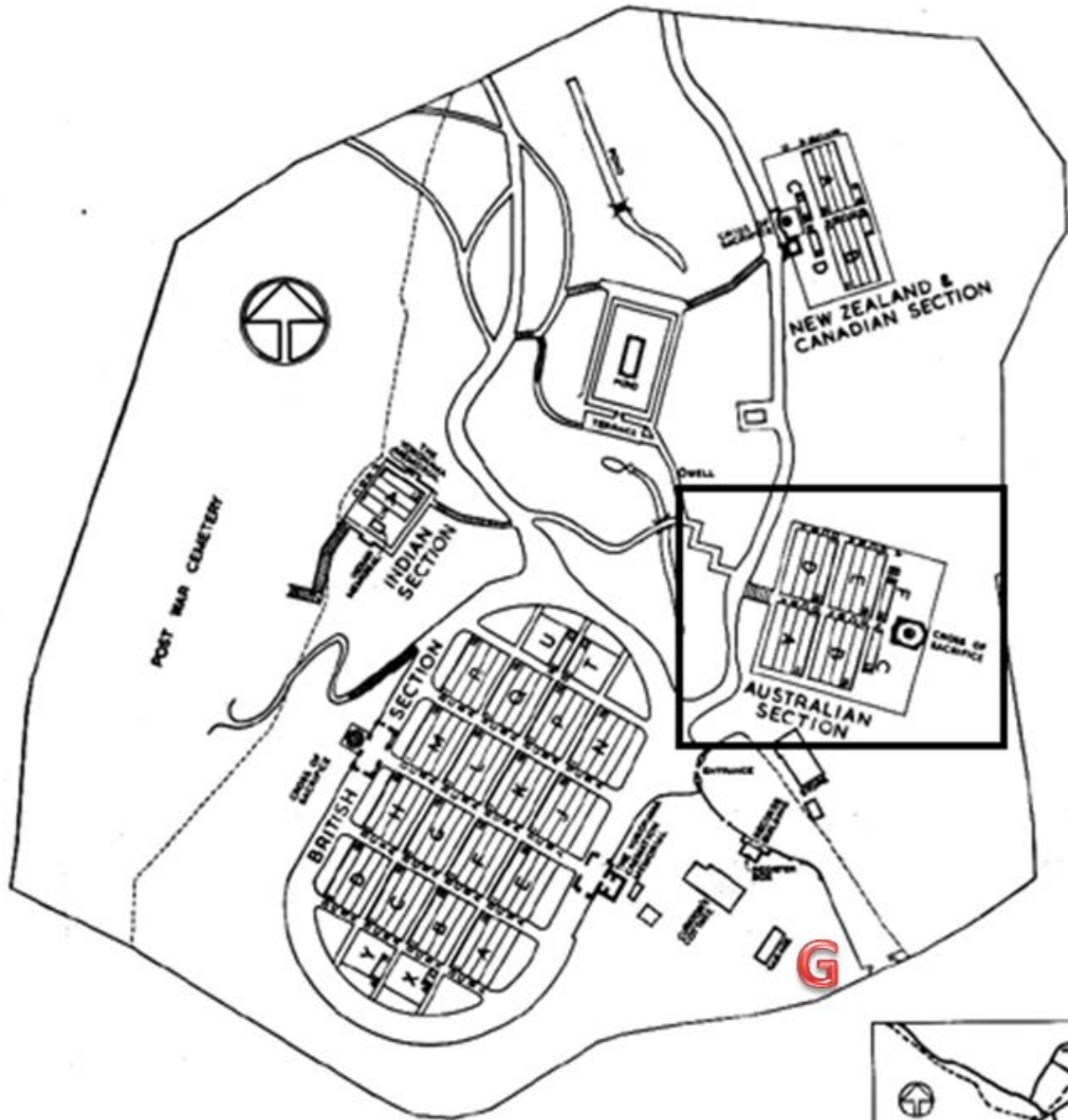
- Take bus #77, departing from bus stop #11, Sogo Bus terminal
- Closest stop to the cemetery is Jidou Yuuenchi Iriguchi mae
- Approximately 26 minutes travelling time
- On return, the bus will stop at Yokohama Eki Nishi-guchi

## By Taxi

A taxi from Hodogaya Station should take about 9 minutes and cost approximately 1,000 yen. The Japanese name for the cemetery is: **Eirenpo Senbotsusha Bochi**.

**For more information regarding the YOKOHAMA WAR CEMETERY, go to the [CWGC website](#) or contact us at [adjutant@yokosukavfw.org](mailto:adjutant@yokosukavfw.org).**

# Cemetery Map



YOKOHAMA BRITISH COMMONWEALTH  
WAR CEMETERY



LOCATION PLAN